










Legend

Road Centerlines

CLASS_RTE

-  Interstate
-  US Highway
-  Major Road
-  Local Road
-  Ramp
-  Unpaved Road
-  <Null>

DistrictNumber

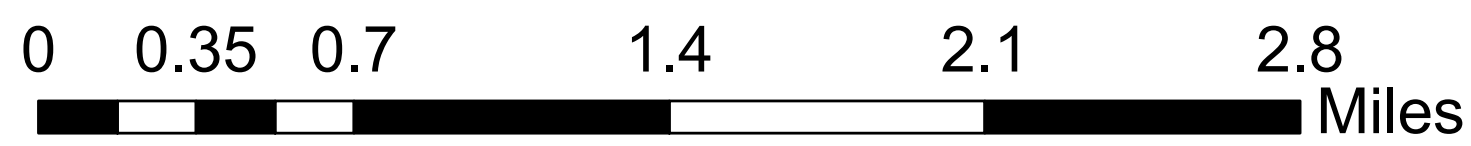
-  DISTRICT 3
-  City Boundary



VOTING DISTRICT 3 2023

Prepared By: Phenix City GIS
 Prepared for The City Of Phenix City's Clerk's office

Date: 12/20/2023



Coordinate System: NAD 1983 StatePlane Alabama East FIPS 0101 Feet
 Projection: Transverse Mercator
 Datum: North American 1983
 False Easting: 656,166.6667
 False Northing: 0.0000
 Central Meridian: -85.8333
 Scale Factor: 1.00000
 Latitude Of Origin: 30.5000
 Units: Foot US